


PLAN SHOWING THE PROPOSED CONSTRUCTION IN PLOT No 5, S.No. 144/2A1,

2A2, 2A3, 2A4, 2B(P.T), 2C(P.T), 150/2 AND 151/4 OF BADHARISHYAN

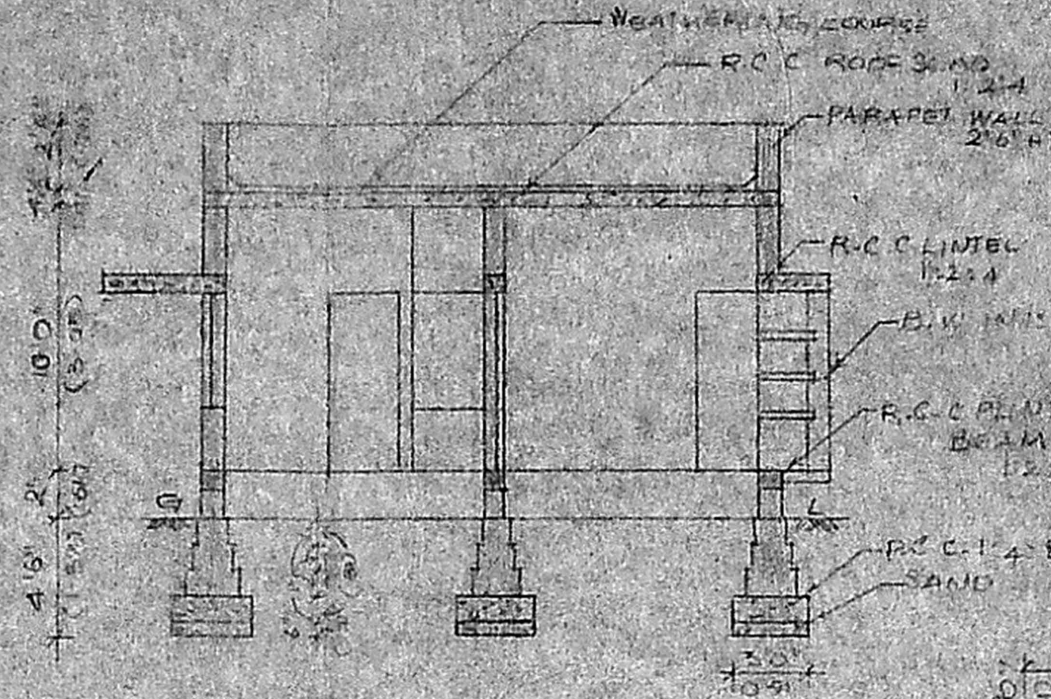
AVENUE, OKKIAM THORAPAKHAM, SAIDAPET TALUK,

CHENGLEPET DISTRICT.

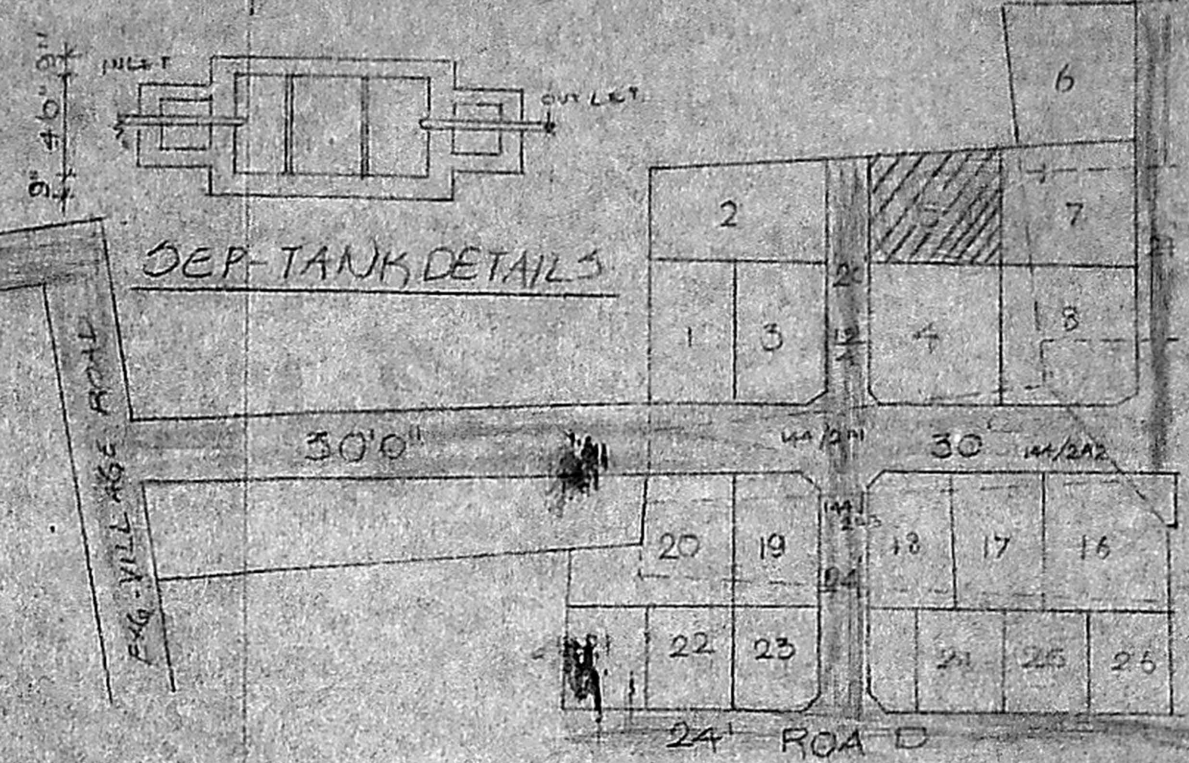
9' 2 9/16" (23' 0 9/16")
8' 0" (24')
9' 2 9/16" (23' 0 9/16")



FRONT ELEVATION

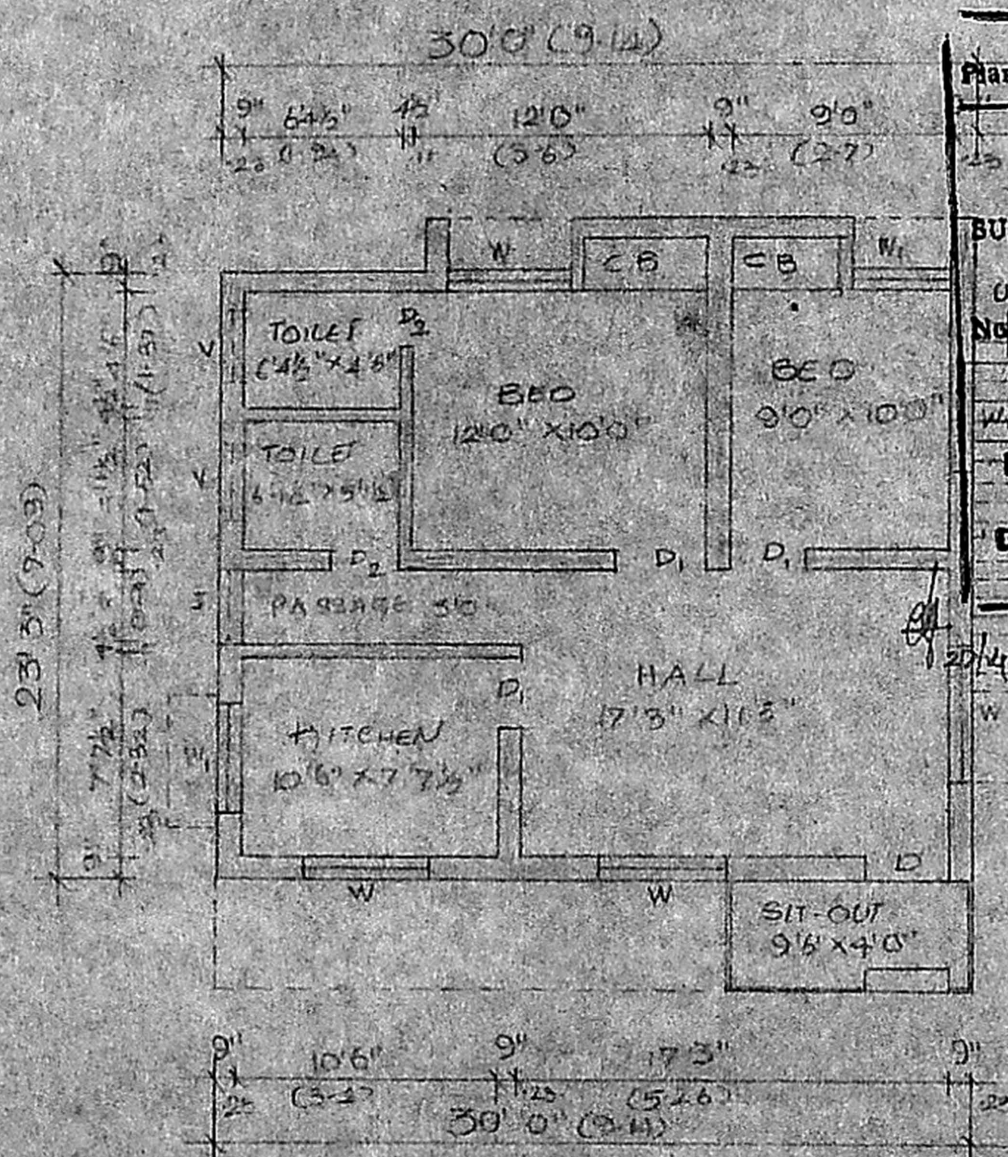


SECTION AA



SEP-TANK DETAILS

LAYOUT PLAN



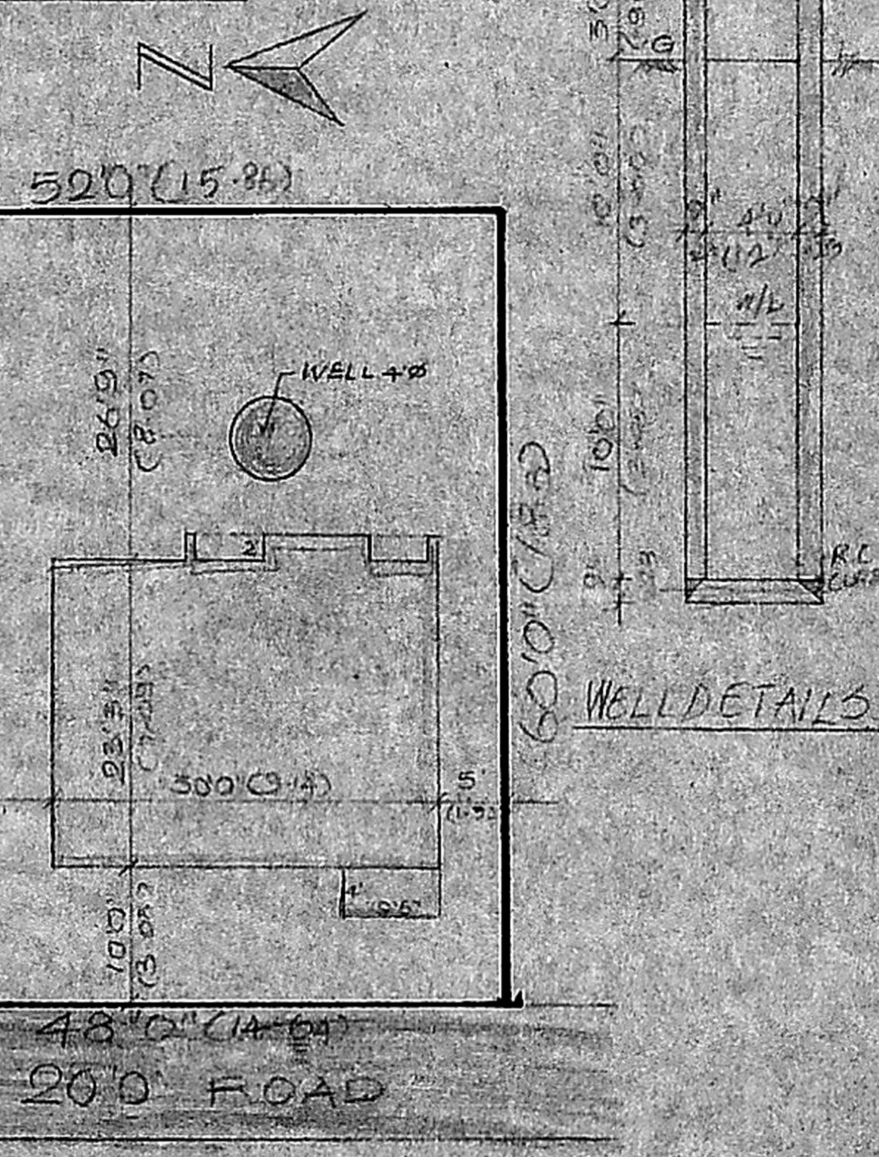
Planning Permit No. A/16218/114/94

APPROVED

SUBJECT TO THE CONDITIONS IN THIS OFFICE

UP TO A/18330/13

FOR MEMORANDUM DEVELOPMENT



SITE PLAN SCALE 1"=160'

SCHEDULE OF JOINERY

D ₁ - DOOR PANELLED	35" x 70"	(0.9 x 2.1)
D ₂ - " "	30" x 70"	(0.7 x 2.1)
D ₃ - " "	26" x 70"	(0.7 x 2.1)
W - WINDOW GLAZED	50" x 46"	(1.5 x 1.37)
W ₁ - " "	46" x 46"	(1.22 x 1.37)
V - VENTILATOR	36" x 20"	(0.9 x 0.61)

COLOUR INDEX

PROPOSED	SCALE: 1"=80'
ROAD	DRG No - 27/93
BOUNDARY	DATE 27-4-93

AREA STATEMENT

PROPOSED GROUND FLOOR PLUMB AREA: 697.53 SFT (65M²)

TOTAL PLOT AREA: 3000 SFT (278.7M²)

OWNER

Signature

Phone: 44 15 31

B. GANESAN, D.C.E.
Consulting Engineer &
Civil Engineering Contractor
Licensed Surveyor
Co-operation of Madras
Licence No 24
OFF: 15, Rameshwaram Rd., (Upstairs)
TAMIL NADU - MADRAS-600 017.